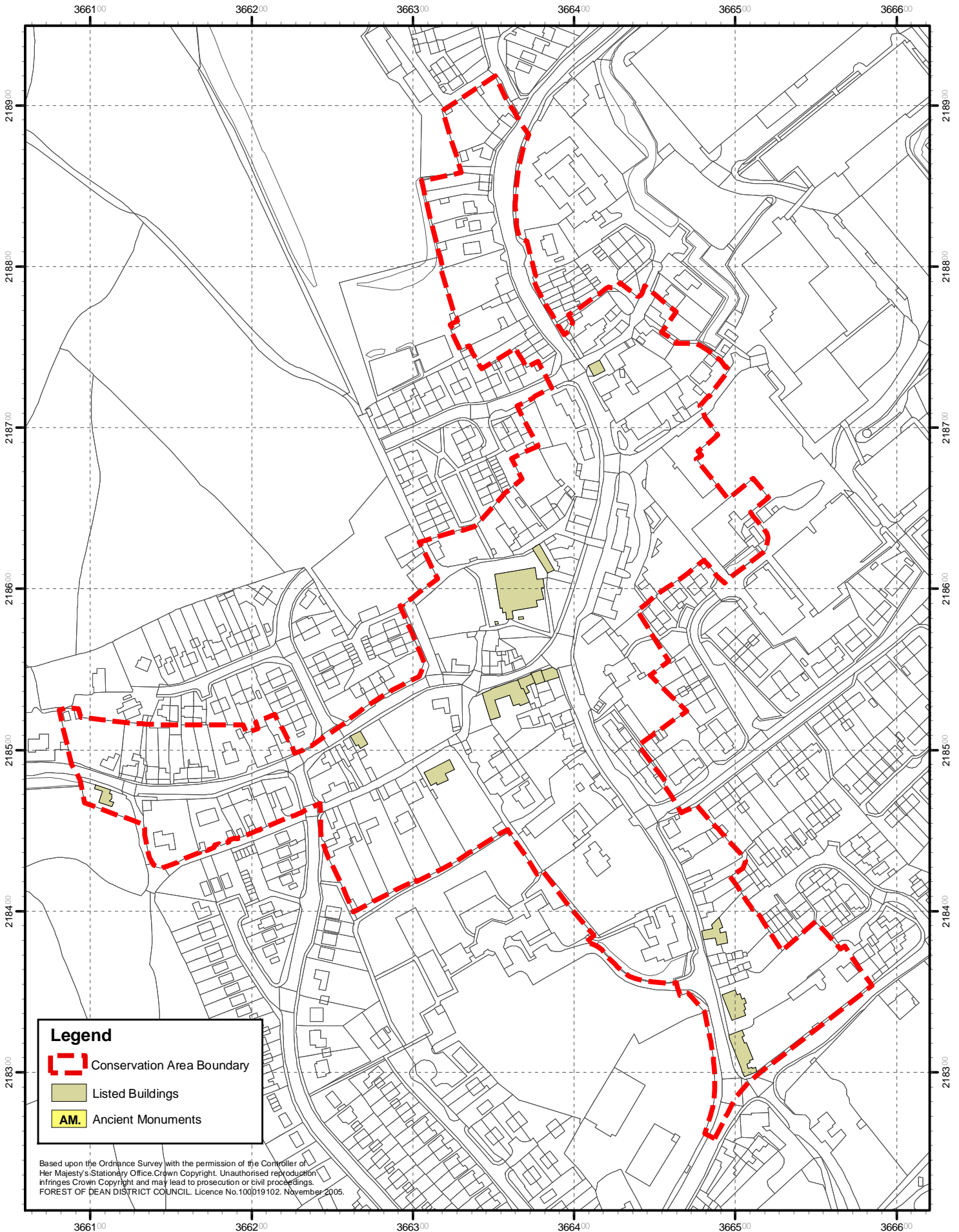





FOREST OF DEAN DISTRICT COUNCIL



Legend

-  Conservation Area Boundary
-  Listed Buildings
-  AM. Ancient Monuments

Based upon the Ordnance Survey with the permission of the Controller of Her Majesty's Stationary Office. Crown Copyright. Unauthorised reproduction infringes Crown Copyright and may lead to prosecution or civil proceedings. FOREST OF DEAN DISTRICT COUNCIL. Licence No.100019102. November 2005.

CONSERVATION AREA - MITCHELDEAN

P. WILLIAMS, Head of Planning Services, Council Offices, Coleford, Glos.

17/27

Scale 1:3,000

Date Designated 29.06.89.